

Information for Study Tour

Passion of young people for sea have been ingrained in the place.

1 Maritime Self-Defense Force 1st Service School (Former Naval Academy)



The former Naval Academy moved to Etajima from Tsukiji, Tokyo, in 1888. Since then the Academy had been adored by young people as a training institute for naval officers. Although the Academy had been taken over by the US armed forces after the war, it was released in 1956. At present, the academy is used as a training institute for the Maritime Self-Defense Force and the relevant materials to the former Navy are displayed.

■ **Open hours** ※It takes about 90 minutes for the study tour.

(Saturday, Sunday, National holiday) 10:00~11:00~13:00~15:00~
(Weekdays) 10:30~13:00~15:00~

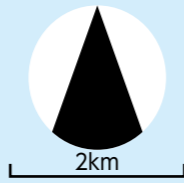
Maritime Self-Defense Force
1st Service School
Home Page

■ Reference

Public Relations Officer, General Affairs Section,
Maritime Self-Defense Force 1st Service School
☎0823-42-1211 (ext. 2015・2016)
Homepage address
<http://www.mod.go.jp/msdf/onemss/>



Sightseeing Map



Oyster, Taste of Etajima



3 Sun Beach Okimi

This offers an observation bathroom with the beautiful view of the Seto Inland Sea.

☎0823-49-1515



4 Okimi Vegeta [reservation required]

They will enjoy strawberries harvested by themselves in the farm.

☎0823-49-1115



5 Exchange Promotion Center of Etajima City (Fureai (Rapport) Plaza Sakura)

Local dishes such as Udon Noodle with soybeans and Inarizushi (vinegared rice wrapped in deep-fried bean curd) are served.

☎0823-57-7966

Closing day: every Monday

2 Seaside Onsen Nomi (Hot Spring)

This makes feeling comfortable with the view of sea from the bath.

☎0823-40-2080

Closing day: every Wednesday

Kamimura Kisen (shipping service)
☎082-251-6020



8 9 Experience of Orange Harvest [reservation required]

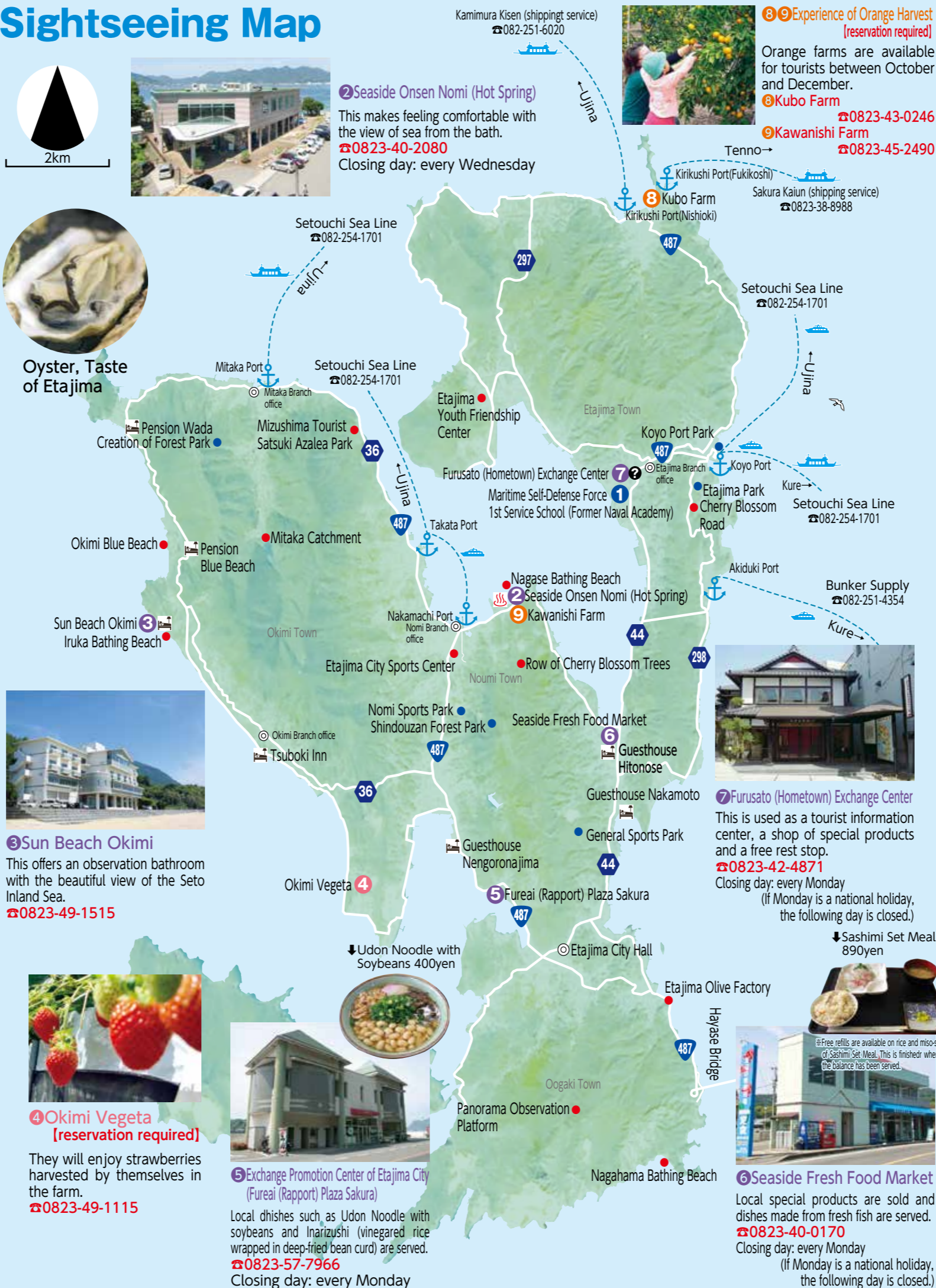
Orange farms are available for tourists between October and December.

8 Kubo Farm

☎0823-43-0246

9 Kawanishi Farm

☎0823-45-2490



Beautiful Archipelago in Seto Inland Sea

Playground in Nature

Town with History & Culture

Etajima City

Tourist Farm

| Name of Facility | Telephone |
|---------------------------------------|----------------|
| Kawanishi Farm (orange·potato) | 0823 (45) 2490 |
| Kubo Farm (orange) | 0823 (43) 0246 |
| Mizushima Tourist Satsuki Azalea Park | 0823 (45) 4850 |
| Okimi Vegeta (strawberry) | 0823 (49) 1115 |

Accommodation

| Name of Facility | Telephone |
|--------------------------|----------------|
| Guesthouse Nengoronajima | 0823 (45) 4708 |
| Tsuboki Inn | 0823 (48) 0018 |
| Pension Blue Beach | 0823 (48) 0321 |
| Sun Beach Okimi | 0823 (49) 1515 |
| Pension Wada | 0823 (47) 1121 |
| Guesthouse Hitonose | 0823 (57) 5544 |
| Guesthouse Nakamoto | 0823 (57) 2318 |

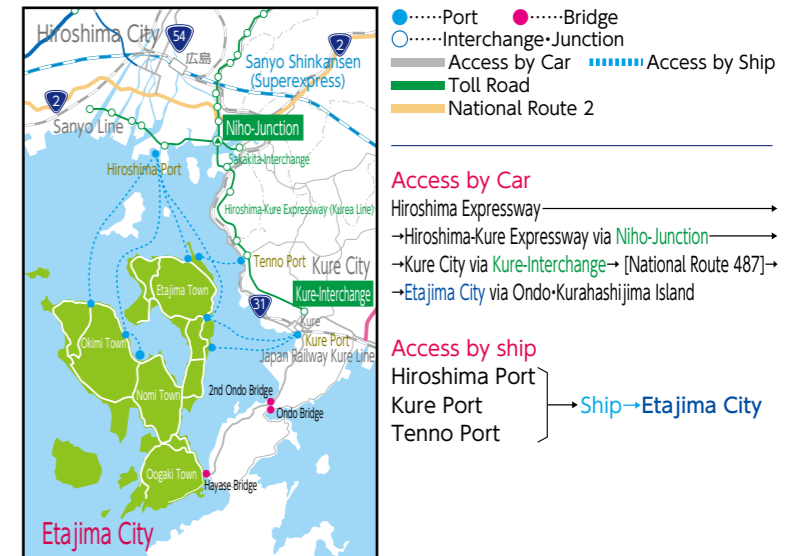
One Day Trip Facility

| Name of Facility | Telephone |
|---------------------------------|----------------|
| Seaside Fresh Food Market | 0823 (40) 0170 |
| Seaside Onsen Nomi (Hot Spring) | 0823 (40) 2080 |
| Fureai (Rapport) Plaza Sakura | 0823 (57) 7966 |
| Sun Beach Okimi | 0823 (49) 1515 |

Transport

| Transport Company | Telephone |
|---|----------------|
| Yanoura Taxi (limited company) | 0823 (42) 0260 |
| Etajima Tax (stock company) | 0823 (42) 1151 |
| Etajima Tax (limited company) | 0823 (42) 0059 |
| Nomi Taxi (limited company) | 0823 (45) 2525 |
| Etajima Bus (stock company) | 0823 (45) 5363 |
| Mitaka Taxi | 0823 (47) 0023 |
| Umehira Taxi (limited company) | 0823 (57) 2108 |
| Eno Kotsu (stock company) | 0823 (57) 3355 |
| Etajima Auto (car rental) (stock company) | 0823 (42) 1011 |

Access map



Access by Car


Hiroshima Expressway →
→Hiroshima-Kure Expressway via Niho-Junction
→Kure City via Kure-Interchange → [National Route 487] →
→Etajima City via Ondo-Kurahashijima Island

Access by ship

Hiroshima Port }
Kure Port } → Ship → Etajima City
Tenno Port }



Tourism Promotion Section, Industry Department, Etajima City
505, Oobara, Oogaki Town, Etajima City, 737-2297
☎0823-43-1644 FAX: 0823-57-4432
<http://www.city.etajima.hiroshima.jp/>



Etajima City Tourism Association
1-3-10, Chuo, Etajima Town, Etajima City, 737-2122
☎0823-42-4871 FAX: 0823-42-4873
<http://etajima-kankou.jp>

Run with Sea Breeze!

Excellent Feeling of Cycling along Seaside!
Enjoying Another Face of Sea.



Blue line on the cycling road

Information of Rental Cycle

Rental cycle service is available at five places in Etajima City.

Places Kirikushi Port(Nishioki)-Koyo Pier-Furusato (Hometown)

Exchange Center-Nakamachi Port-Mitaka Port

Open hour 9:00 AM ~17:00 PM (the last rental 16:00 PM)

Charge (per one rental) Power-assisted cycle: 1,000yen

City-cycle-Child-cycle: 500yen (300yen for primary school child)

Others A deposit (1000yen per one cycle) is required. The deposit is repaid at the return of the cycle. An identification card is required for the verification.

Reservation Contact Furusato Exchange Center ☎0823-42-4871 for the reservation by two days before the date of the rental. Closed on Monday.



Cycling station (Assisting spots for cyclists)

Assisting spots for cyclists. 14 spots in Etajima City. Oiling, tools, inflators and free rest area are available at the cycle stand. Find the left banner. The cycle stations are in cooperation with the three repair shops in Etajima City.

Enjoy Outdoor Activity!

Experience of Canoe and Sea Kayak

Experience of canoe and sea kayak at Nagase Bathing Beach, Nagahama Bathing Beach and Iruka Bathing Beach.

Etajima Canoe Club ☎090-6483-4725

Nagahama Canoe Club ☎0823-57-5019



Campsite (Shindoizan Forest Park)

Facilities such as auto-campsite, music stage, etc. are available. The campsite is leading to the Shindoizan Panorama Observation Platform via the walks.

☎0823-45-5271

Etajima Outdoor Activity Map

Legend

- Mountain trail
- Kakishima Kaido (Sea Route) Cycling Road
~Road around Etajima famous for production of oyster and flower~
- Tunnel
- Repair shop
- Restaurant
- Toilet
- Cycling station
- Rental cycle
- Cycling stand
- Convenience store
- Ferryboat
- Passenger ship
- Spot for viewing



Mountaineering・Trekking

There are six mountains for mountaineering and trekking in Etajima Island. They can enjoy beautiful views from these mountains.

Mt. Kumandake

| DATA |

Height:399.8m

A about 5.9km from Kirikushi Port

They can enjoy the view of the Chugoku Mountains and the Shikoku Mountains.



Mt. Furutakayama

| DATA |

Height:394.0m

A about 4.8km from Kirikushi Port

B about 4.8km from Koyo Port

C about 1.8km from Okushoji

This is a training place for the cadets from the period of the former Naval Academy. They can enjoy the view of the Etajima Bay from the top.

Mt. Shindoizan

| DATA |

Height:286.6m

D about 3.7km from Nakamachi Port

There is a monument on which the five lessons of the former Naval Academy are written, on the top of the mountain. They can enjoy the view of the Etajima Bay from the top.



Mt. Notoroyama (Mt. Uneyama)

| DATA |

Height:542.0m

E about 8.4km from Nakamachi Port

There is one of the 17 first order triangulation stations in Hiroshima Prefecture and one of the 48 astronomical stations in Japan.

Mt. Mitakayama (former battery)

| DATA |

Height:401.8m

F about 6.8km from Mitaka Port

G about 4km from Okimi Fureai (Rapport) Center

There is a holdover of batteries, on the top, which had been constructed for two years in the Meiji era.



Mt. Dabozan

| DATA |

Height:438.0m

H about 4.5km from Oobarahachimanbashi Bridge

I about 5.8km from Ookimi Park Crossing

On the way to the top of the mountain, they can enjoy the view of the Tenguwa Rock and the Rakanseki Rock. There is a Panorama Observation Platform on the top.